

# Islands in the Pilbara

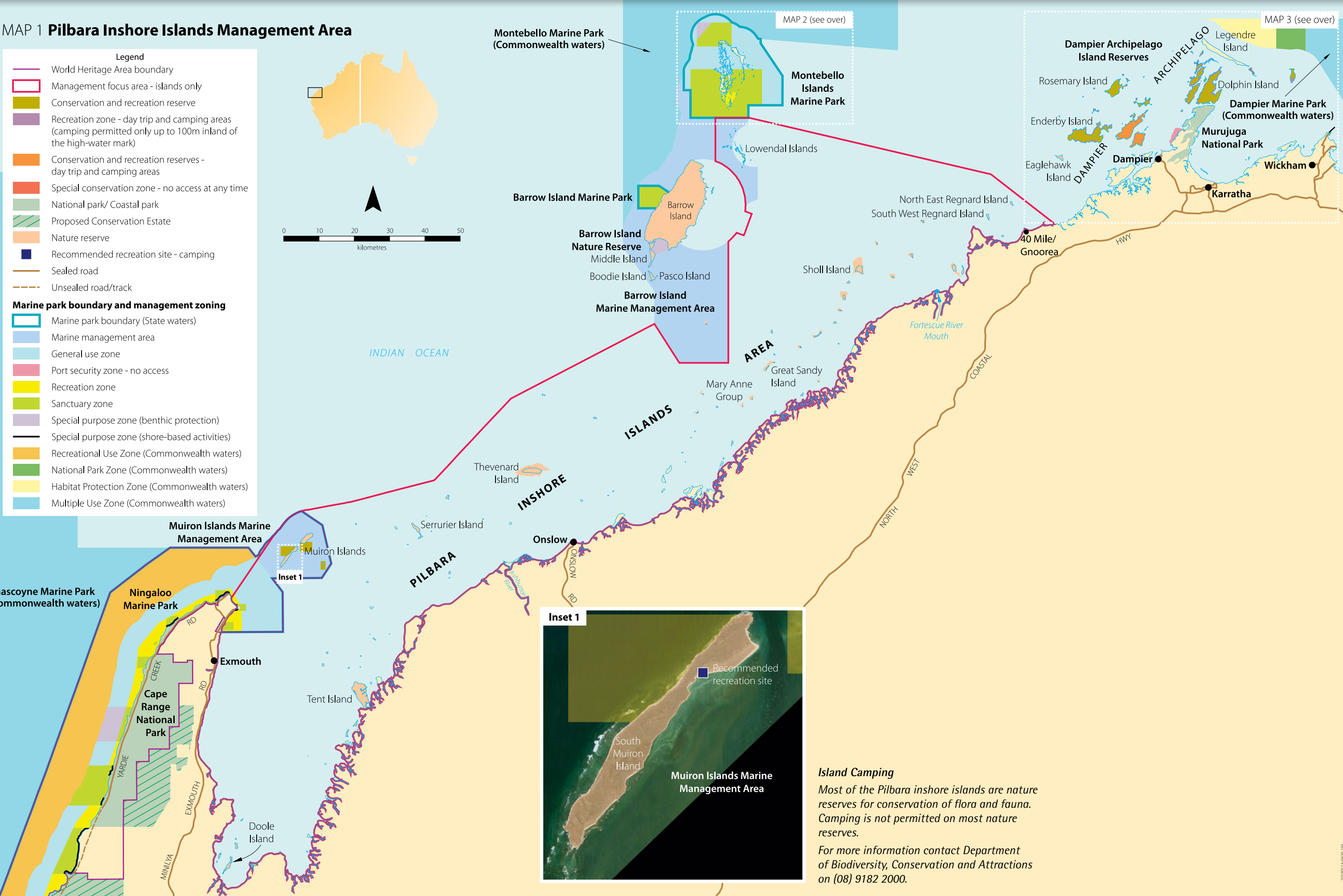
MAP 1 **Pilbara Inshore Islands Management Area**

**Legend**

- World Heritage Area boundary
- Management focus area - islands only
- Conservation and recreation reserve
- Recreation zone - day trip and camping areas (camping permitted only up to 100m inland of the high-water mark)
- Conservation and recreation reserves - day trip and camping areas
- Special conservation zone - no access at any time
- National park/ Coastal park
- Proposed Conservation Estate
- Nature reserve
- Recommended recreation site - camping
- Sealed road
- Unsealed road/track

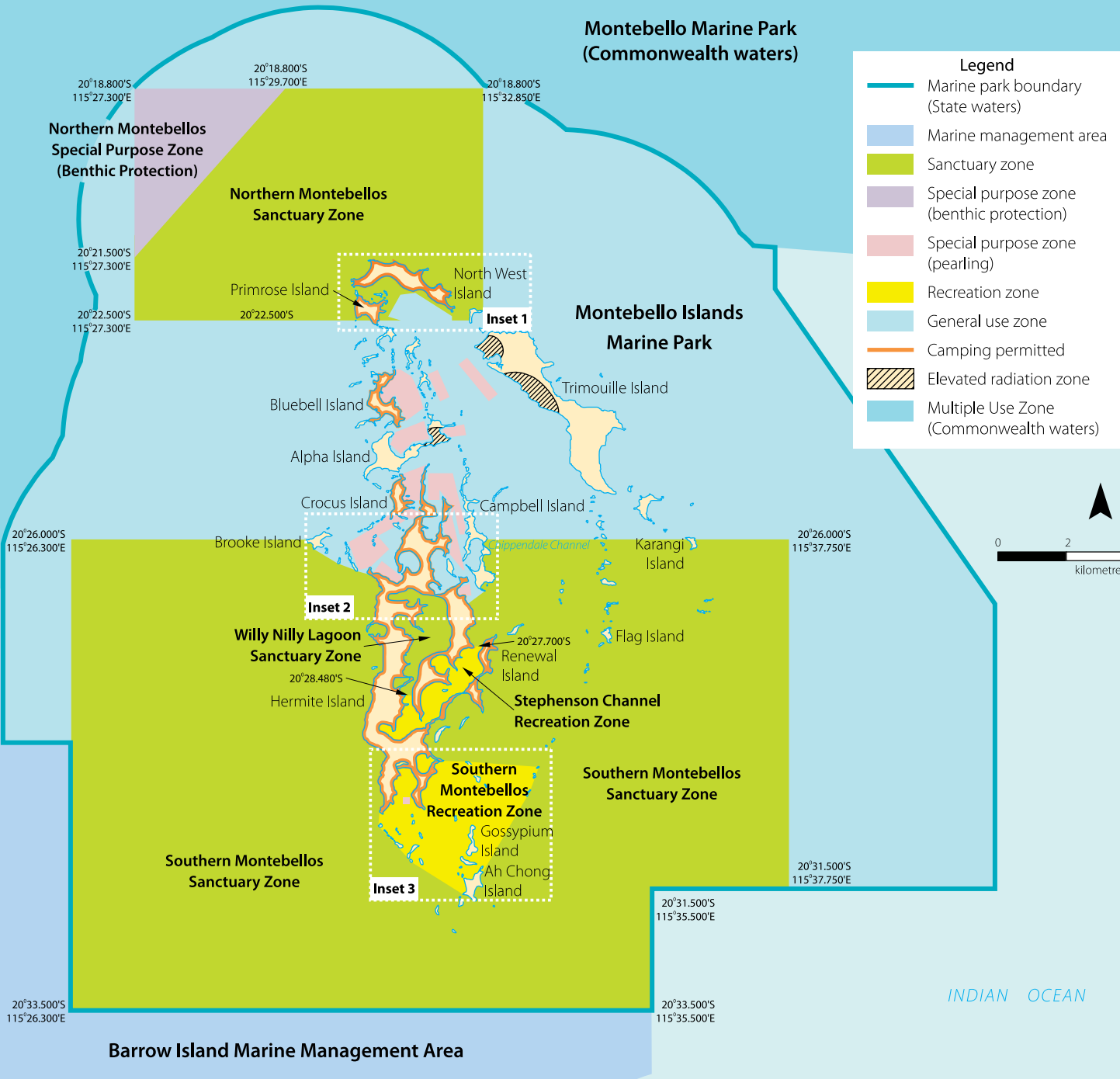
**Marine park boundary and management zoning**

- Marine park boundary (State waters)
- Marine management area
- General use zone
- Port security zone - no access
- Recreation zone
- Sanctuary zone
- Special purpose zone (benthic protection)
- Special purpose zone (shore-based activities)
- Recreational Use Zone (Commonwealth waters)
- National Park Zone (Commonwealth waters)
- Habitat Protection Zone (Commonwealth waters)
- Multiple Use Zone (Commonwealth waters)

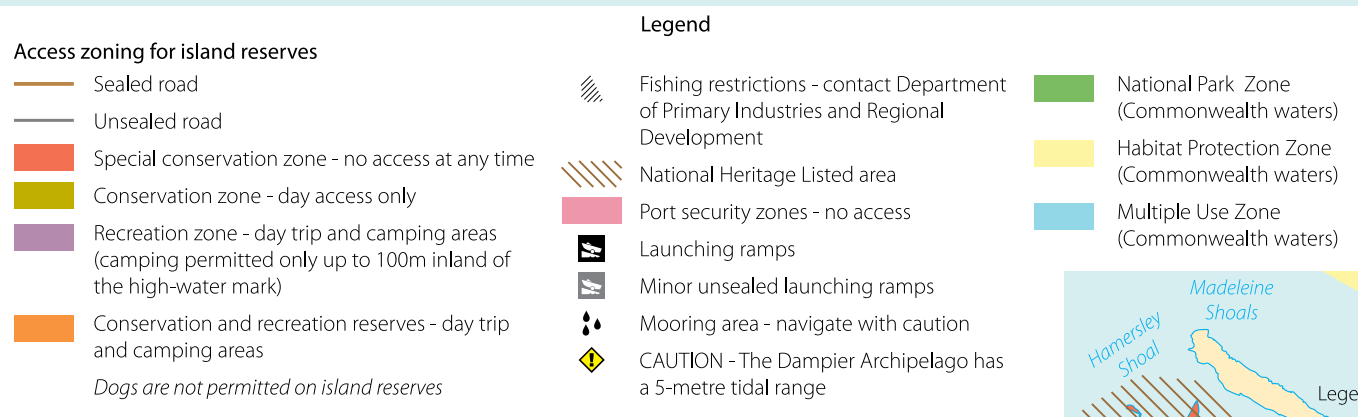
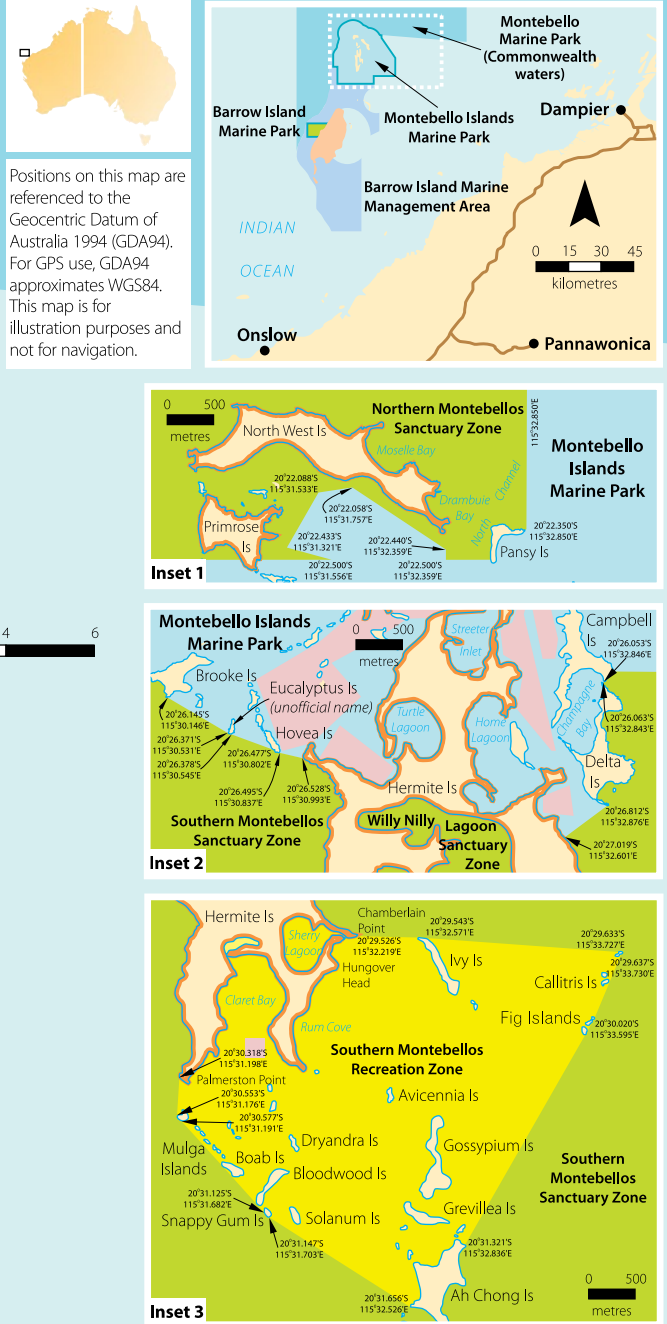


**Island Camping**  
Most of the Pilbara inshore islands are nature reserves for conservation of flora and fauna. Camping is not permitted on most nature reserves.  
For more information contact Department of Biodiversity, Conservation and Attractions on (08) 9182 2000.

# Islands in the Pilbara



MAP 2 Montebello Islands Marine Park



MAP 3 Dampier Archipelago Island Reserves

